



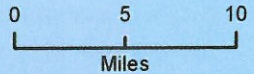


Alternative A



-  Rim of the Valley Corridor Area
-  Santa Monica Mountains National Recreation Area
-  Proposed Rim of the Valley Trail
-  Existing Parks and Protected Areas



National Park Service, SMMNRA GIS
 Updated August 16, 2012
 The NPS makes no warranty, express or implied,
 related to the accuracy or content of this map.

Sources: Existing Parks - CPAD 1.7, September 2011 (GreenInfo Network, www.calands.org) & Property Database 2011 (SMMC/MRCA); Proposed Alternatives and Study Area (NPS); Roads - StreetMap Pro 2007 (ESRI)